

# AP Human Geography Summer Assignment

Please locate/label/shade the following list of items on the appropriate maps and complete Country Profiles. You will *turn this in at the end of the second full week of school*.

---

## I.

- Using different colors shade the following regions on the **WORLD MAP #1**:

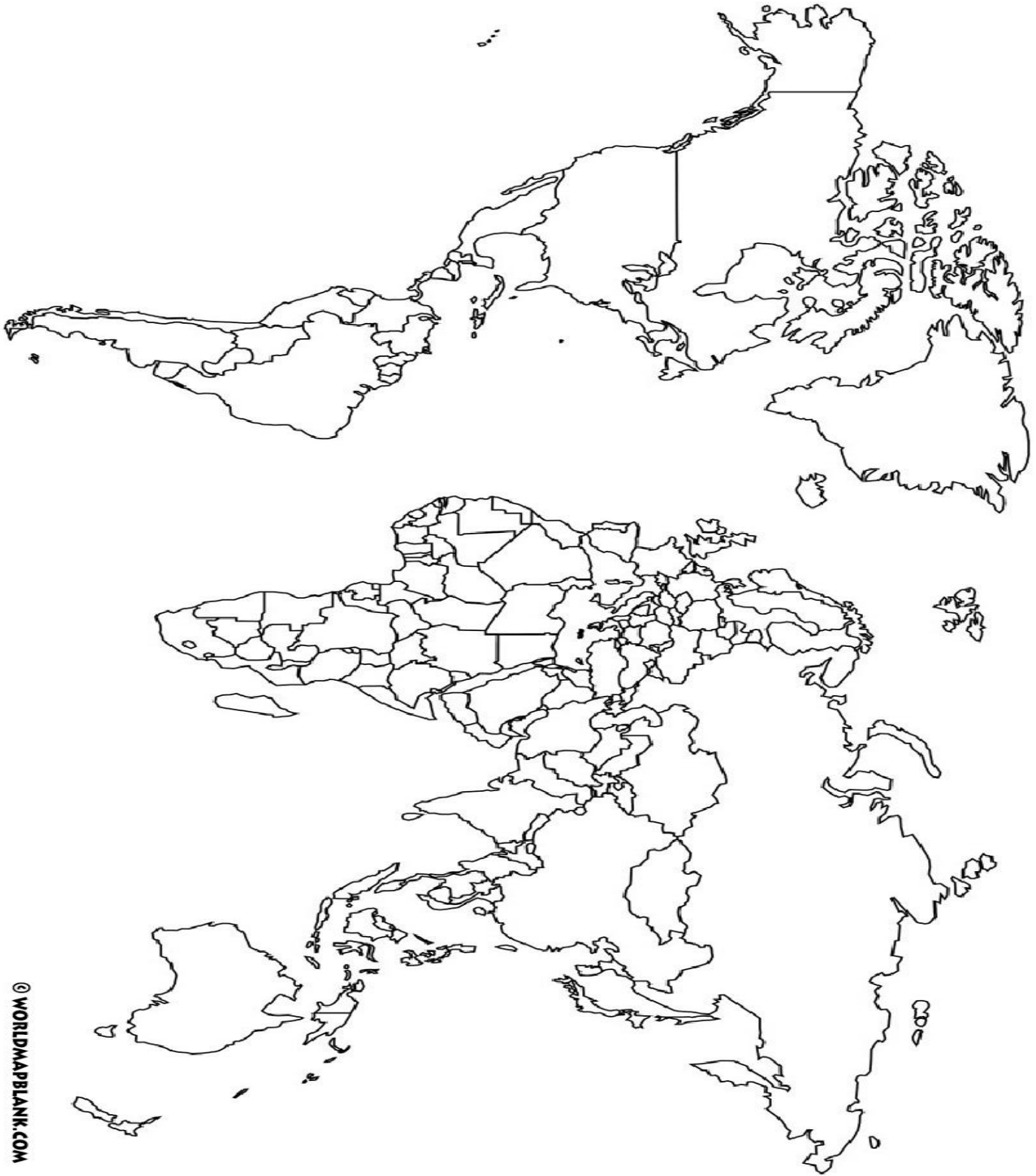
East Asia Southeast Asia Central Asia Southwest Asia	South Asia North Africa East Africa Southern Africa	Central Africa Western Africa Western Europe Eastern Europe	North America South America Central America	Caribbean Oceania
---	--	--	---	----------------------

- List **five (5)** countries in each of the following regions.

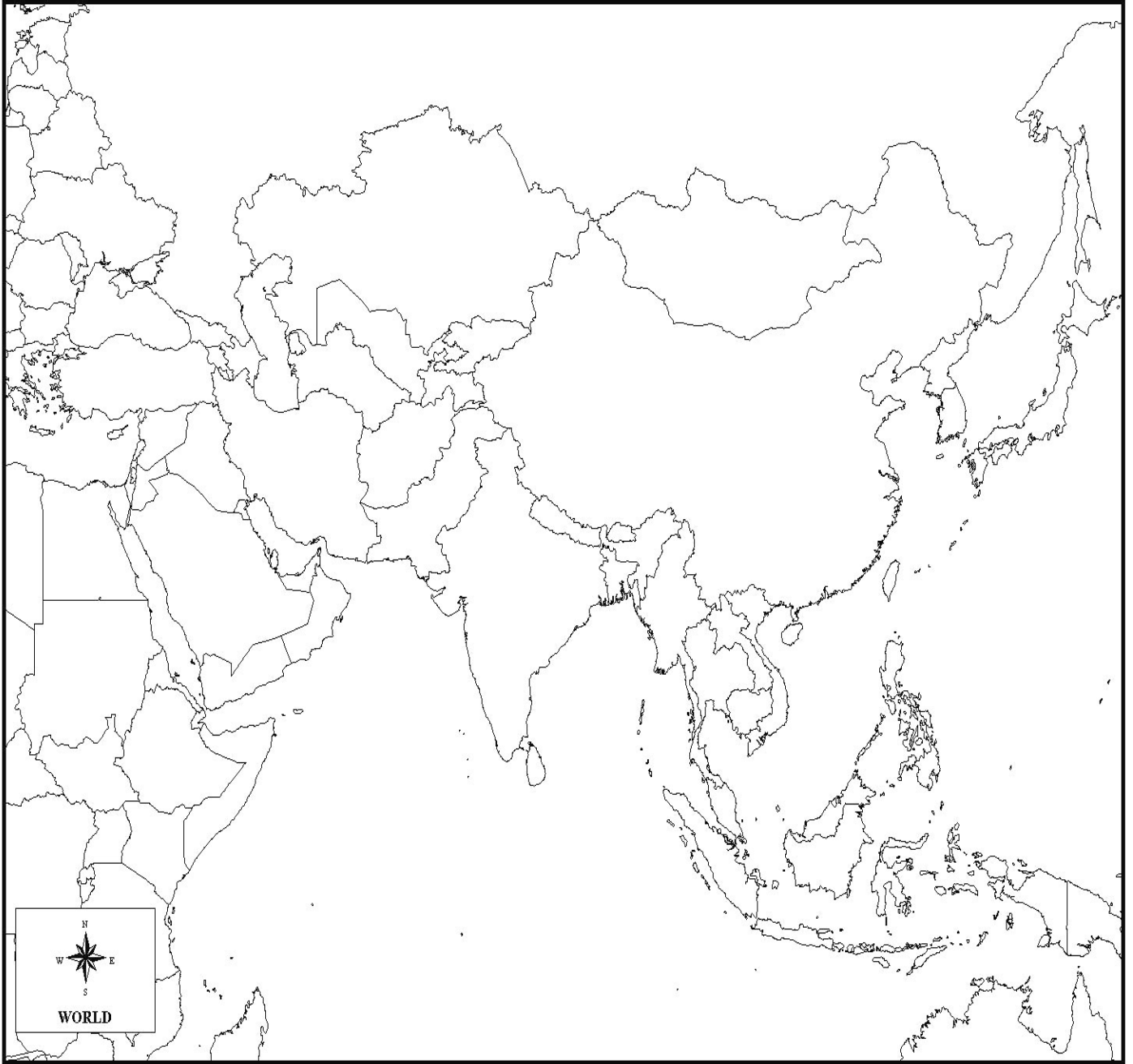
East Asia	Southeast Asia	Central Asia	Southwest Asia	South Asia
North Africa	East Africa	Southern Africa	Central Africa	Western Africa
Western Europe	Eastern Europe	North America	South America	Central America
Caribbean	Oceania			

- Locate and label each of the countries above on the appropriate **REGIONAL MAPS**.

## World Map #1



## Regional Map: ASIA



## Regional Map: AFRICA



## Regional Map: EUROPE



## Regional Map: NORTH AMERICA



## Regional Map: SOUTH AMERICA



**Regional Map: CENTRAL AMERICA and CARIBBEAN**





## Regional Map: OCEANIA

### Australia, Oceania



## II.

- Locate/label/shade the following on the **WORLD MAP #2**.

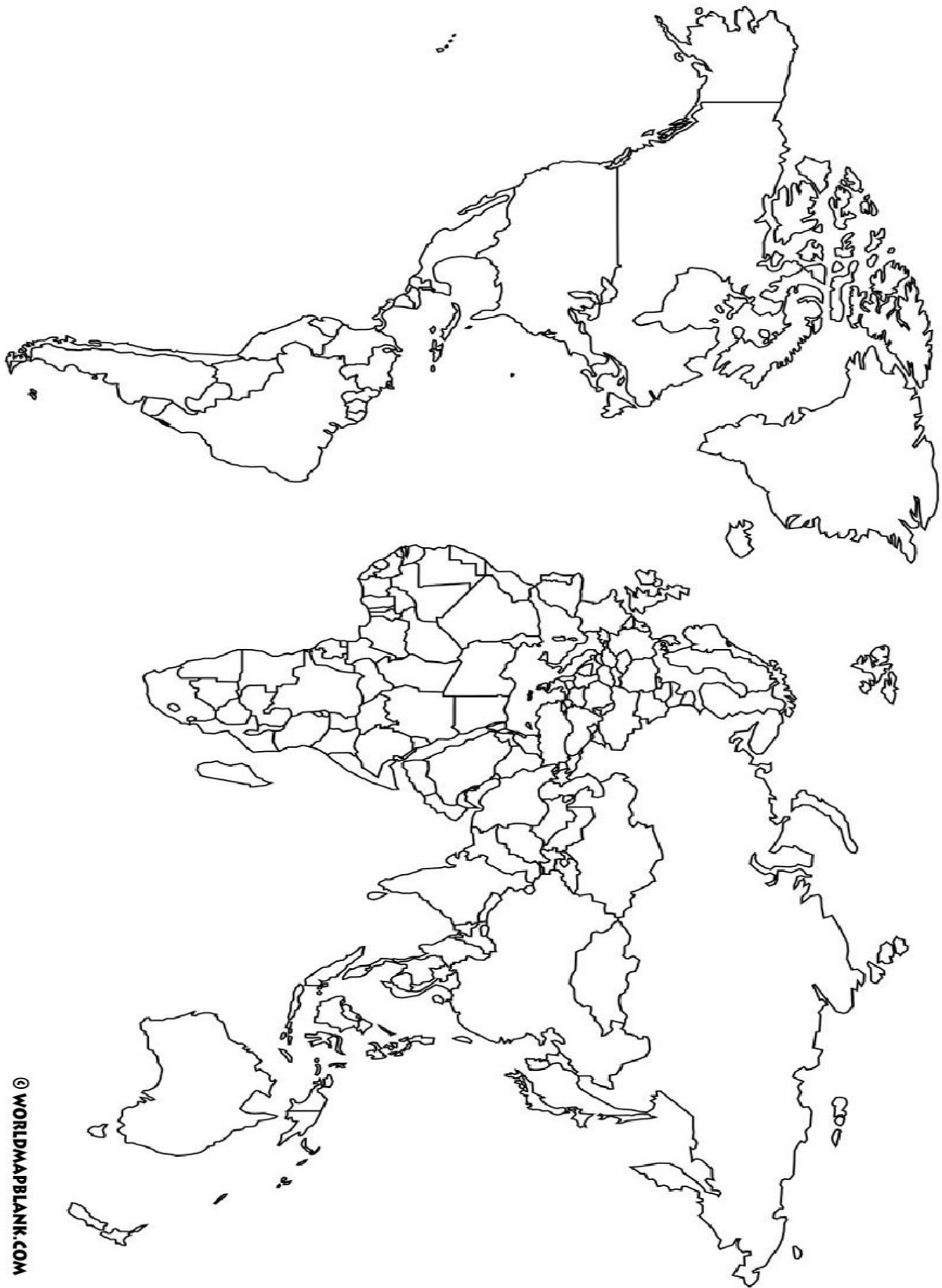
Koppen Climate Zones (Shade)	Major World Cities	Major Mountain Ranges
<input type="checkbox"/> Tropical Humid <input type="checkbox"/> Dry <input type="checkbox"/> Mild Mid-Latitude <input type="checkbox"/> Continental <input type="checkbox"/> Polar <ul style="list-style-type: none"> <li>Highland</li> </ul>	<input type="checkbox"/> Singapore <input type="checkbox"/> London <input type="checkbox"/> Mexico City <input type="checkbox"/> Tokyo <input type="checkbox"/> Cairo <input type="checkbox"/> Calcutta (Kolkata) <input type="checkbox"/> Lagos <input type="checkbox"/> Mumbai <input type="checkbox"/> Tehran <input type="checkbox"/> Paris <input type="checkbox"/> Beijing <input type="checkbox"/> Sao Paolo <input type="checkbox"/> Toronto <input type="checkbox"/> Sydney <input type="checkbox"/> Johannesburg <input type="checkbox"/> Moscow <input type="checkbox"/> Berlin <input type="checkbox"/> Hong Kong <input type="checkbox"/> Frankfurt	<input type="checkbox"/> Himalayas <input type="checkbox"/> Alps <input type="checkbox"/> Andes <input type="checkbox"/> Rockies <input type="checkbox"/> Caucasus <input type="checkbox"/> Urals <input type="checkbox"/> Appalachian

## III.

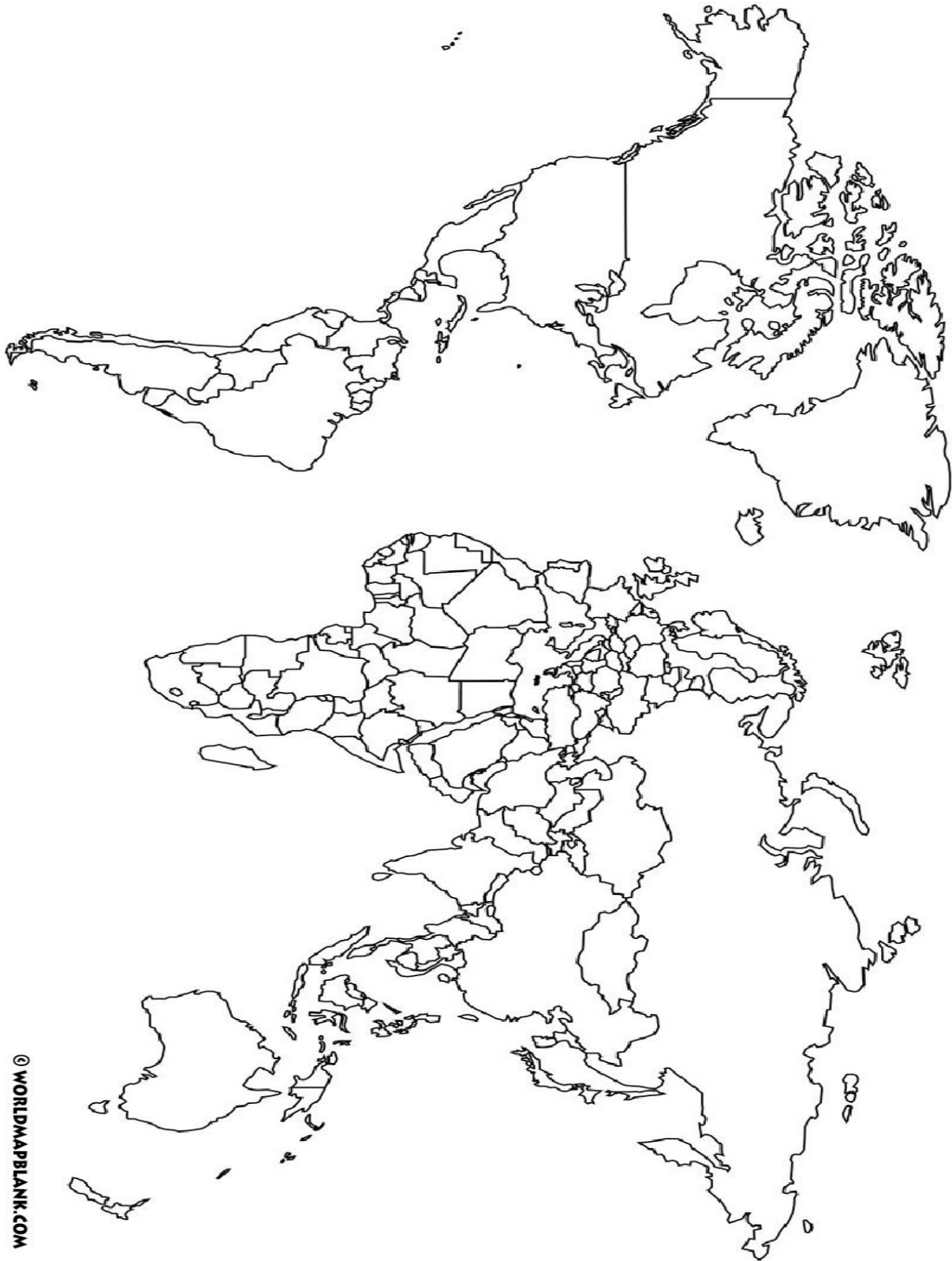
- Locate/label/shade the following on the **WORLD MAP #3**.

Deserts	Straits and Channels	Major Bodies of Water	Major River Systems
<input type="checkbox"/> Sahara <input type="checkbox"/> Polar <input type="checkbox"/> Gobi <input type="checkbox"/> Central Australian <input type="checkbox"/> Siberian	<input type="checkbox"/> Strait of Bab El Mandeb <input type="checkbox"/> Panama Canal <input type="checkbox"/> Suez Canal <input type="checkbox"/> Strait of Malacca <input type="checkbox"/> Strait of Hormuz <input type="checkbox"/> Bosphorus and Dardanelles <input type="checkbox"/> English Channel	<input type="checkbox"/> South China Sea <input type="checkbox"/> Great Lakes <input type="checkbox"/> Aral Sea <input type="checkbox"/> Caspian Sea <input type="checkbox"/> Red Sea <input type="checkbox"/> Black Sea <input type="checkbox"/> Arabian Sea <input type="checkbox"/> Caribbean Sea <input type="checkbox"/> Mediterranean Sea	<input type="checkbox"/> Mississippi <input type="checkbox"/> Rhine <input type="checkbox"/> Nile <input type="checkbox"/> Volga <input type="checkbox"/> Congo <input type="checkbox"/> Yangtze <input type="checkbox"/> Amazon <input type="checkbox"/> Ganges <input type="checkbox"/> Yellow

## World Map #2



### World Map #3



#### IV.

- Locate/label/shade the following on the **WORLD MAP #4**.

<b>Brandt Line (North/South Line) Draw</b>	<b>Lesser Developed Countries (LDCs) Shade</b>	<b>More Developed Countries (MDCs) Shade</b>	<b>Newly Industrialized Countries (NICs) Shade</b>
--	--	--	--

#### V.

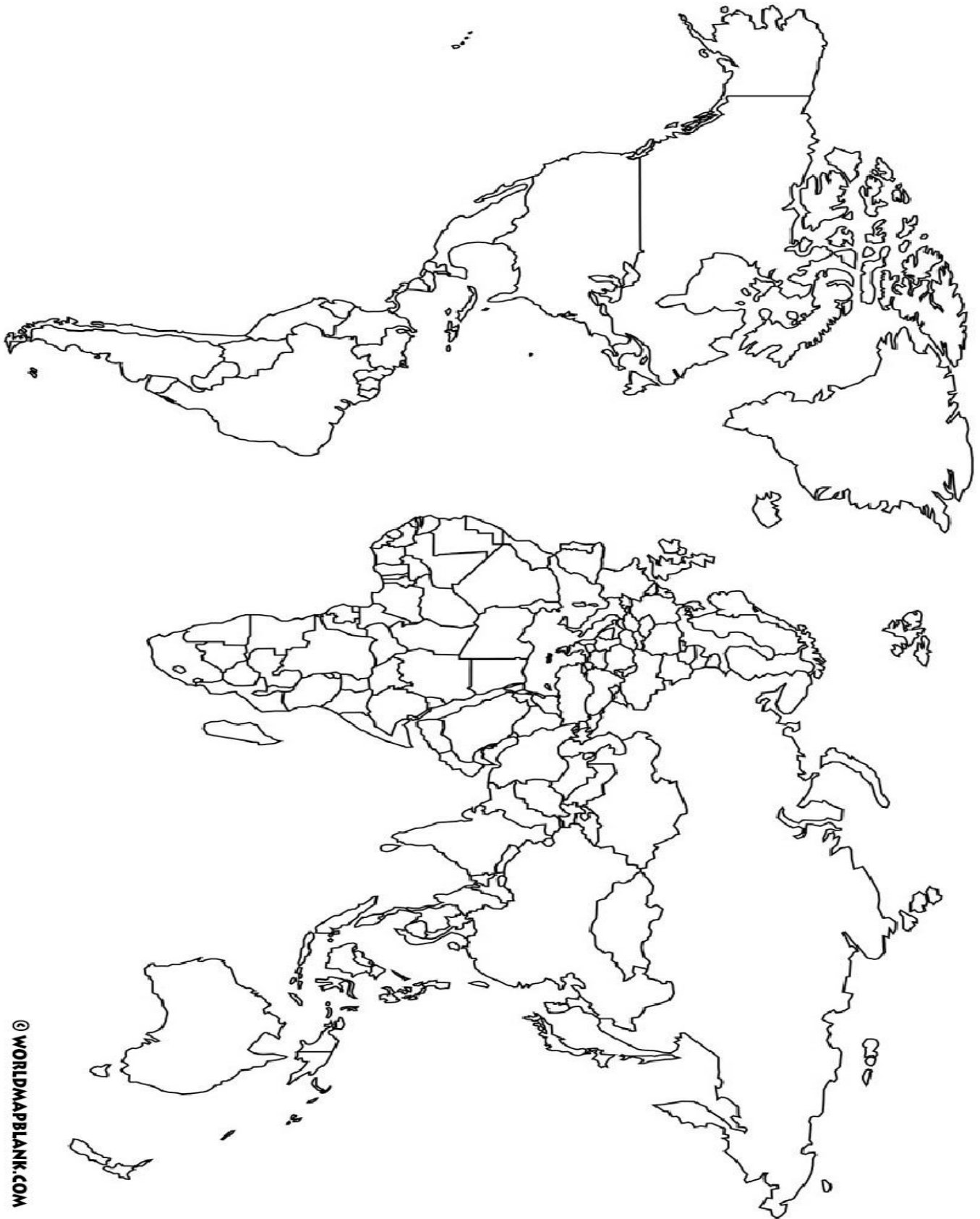
- Choose **three (3)** countries, each from a different region. Complete a **Country Profile** for each country. (**Country Profile** templates in back of this packet.)

Helpful Websites for **Country Profiles**:

<https://www.cia.gov/the-world-factbook/>

<https://data.un.org/en/index.html>

## World Map #4



# Country Profile: \_\_\_\_\_

Type of Government:



## Geography

World Region:  
Land Area:  
Arable (farmable) Land %:  
Climate Regions include:

## Population: Total is \_\_\_\_\_

% over 65 years:	Infant Mortality Rate:
% under 15 years:	Fertility Rate:
Urban Population:	Life Expectancy:
Literacy Rate:	Amount of Schooling: M:                      F:

## Economy

Total GDP (in \$US):  
GDP per capita (\$US):

## Largest Religions

1. \_\_\_\_\_ %
2. \_\_\_\_\_ %
3. \_\_\_\_\_ %

## Top 3 Ethnic Groups

1. \_\_\_\_\_
2. \_\_\_\_\_
3. \_\_\_\_\_


## Top 3 Languages

1. \_\_\_\_\_
2. \_\_\_\_\_
3. \_\_\_\_\_

## Composition of GDP by Sector



## Labor Force by Sector



Legend      ○ Primary      ○ Secondary      ○ Tertiary

## Notes:

---

---

---

---

---

---

---

---

---

---

**Country Profile:** \_\_\_\_\_

**Type of Government:**

# Geography

World Region:

Land Area:

Arable (farmable) Land %:

Climate Regions include:

<b>Economy</b>	
Total GDP (in \$US):	
GDP per capita (\$US):	



<b>Population:</b> Total is	
% over 65 years:	Infant Mortality Rate:
% under 15 years:	Fertility Rate:
Urban Population:	Life Expectancy:
Literacy Rate:	Amount of Schooling:
	M: F:

## Largest Religions

1.		_____ %
2.		_____ %
3.		_____ %

### Top 3 Ethnic Groups

1. \_\_\_\_\_
2. \_\_\_\_\_
3. \_\_\_\_\_

### Top 3 Languages

1. \_\_\_\_\_
2. \_\_\_\_\_
3. \_\_\_\_\_

### Composition of GDP by Sector

Sector	Percentage
Primary	11
Secondary	25
Tertiary	64

### Labor Force by Sector

Sector	Percentage
Primary	11
Secondary	25
Tertiary	75

**Legend**

○ Primary
○ Secondary
○ Tertiary

[illegible]



# Country Profile: \_\_\_\_\_

Type of Government:



**Geography**

World Region:

Land Area:

Arable (farmable) Land %:

Climate Regions include:

**Population:** Total is \_\_\_\_\_.

% over 65 years:	Infant Mortality Rate:
% under 15 years:	Fertility Rate:
Urban Population:	Life Expectancy:
Literacy Rate:	Amount of Schooling: M: _____ F: _____

**Economy**

Total GDP (in \$US):

GDP per capita (\$US):

**Largest Religions**

1. \_\_\_\_\_ %

2. \_\_\_\_\_ %

3. \_\_\_\_\_ %

**Top 3 Ethnic Groups**

1. \_\_\_\_\_

2. \_\_\_\_\_

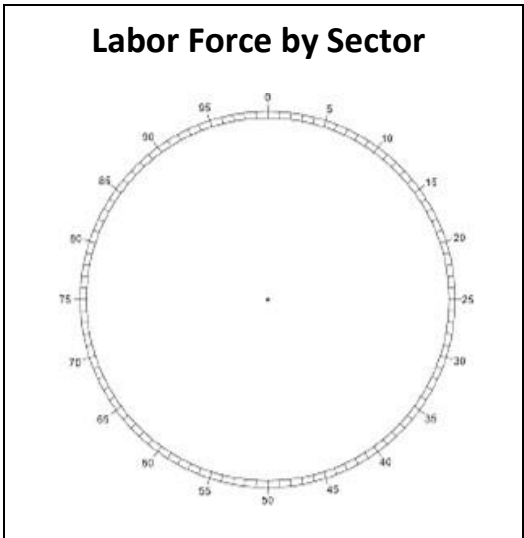
3. \_\_\_\_\_

**Top 3 Languages**

1. \_\_\_\_\_

2. \_\_\_\_\_

3. \_\_\_\_\_



**Legend**      ○ Primary      ○ Secondary      ○ Tertiary

**Notes:**

\_\_\_\_\_

\_\_\_\_\_

\_\_\_\_\_

\_\_\_\_\_

\_\_\_\_\_

\_\_\_\_\_

\_\_\_\_\_

\_\_\_\_\_